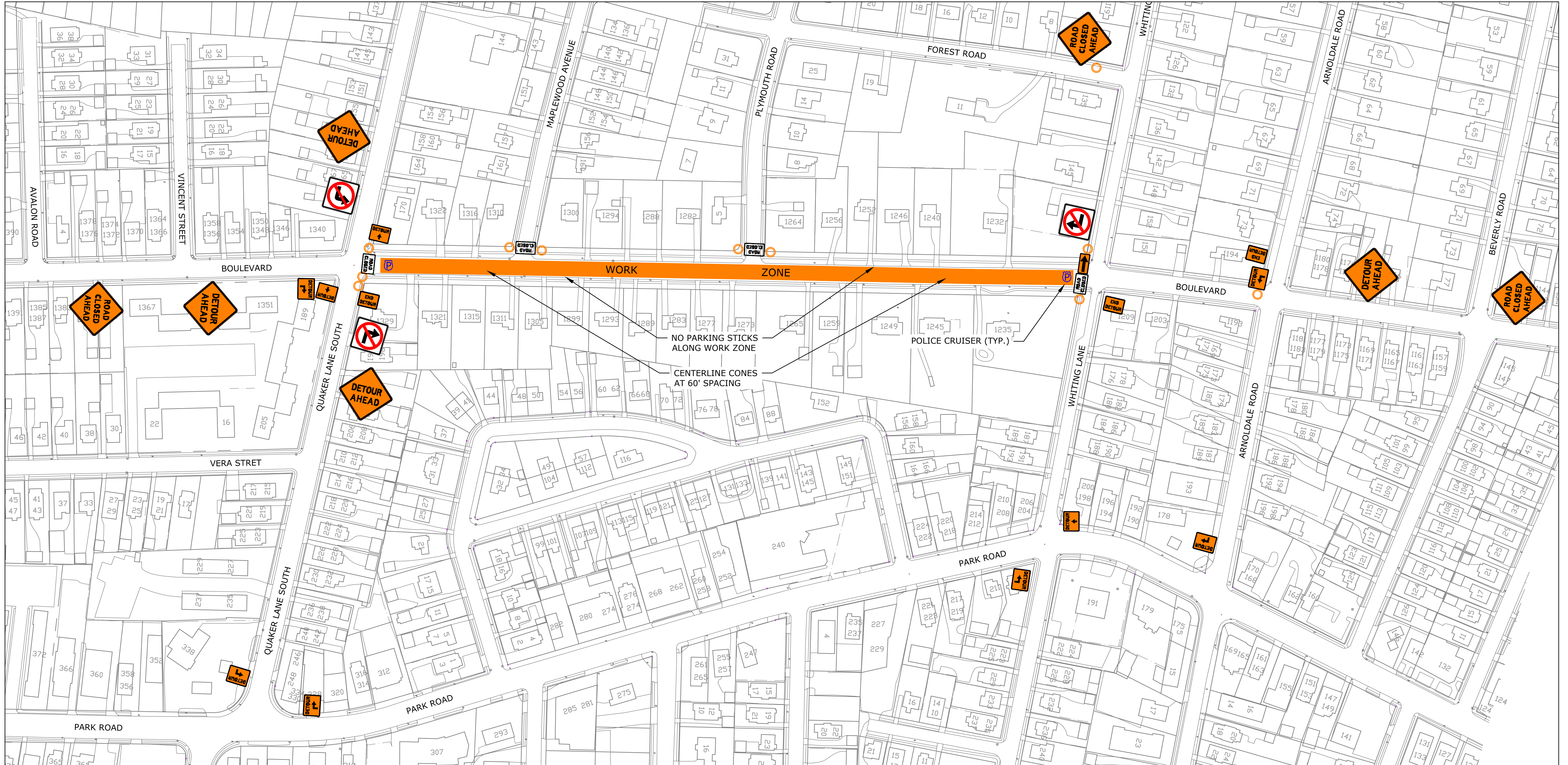
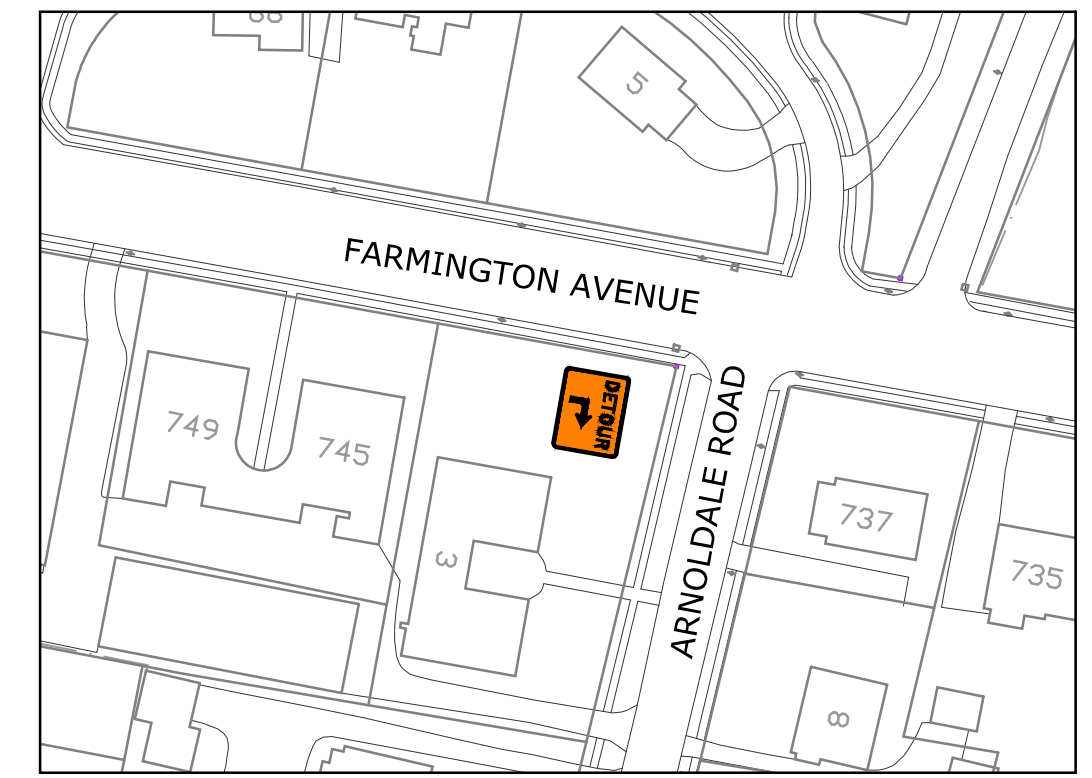
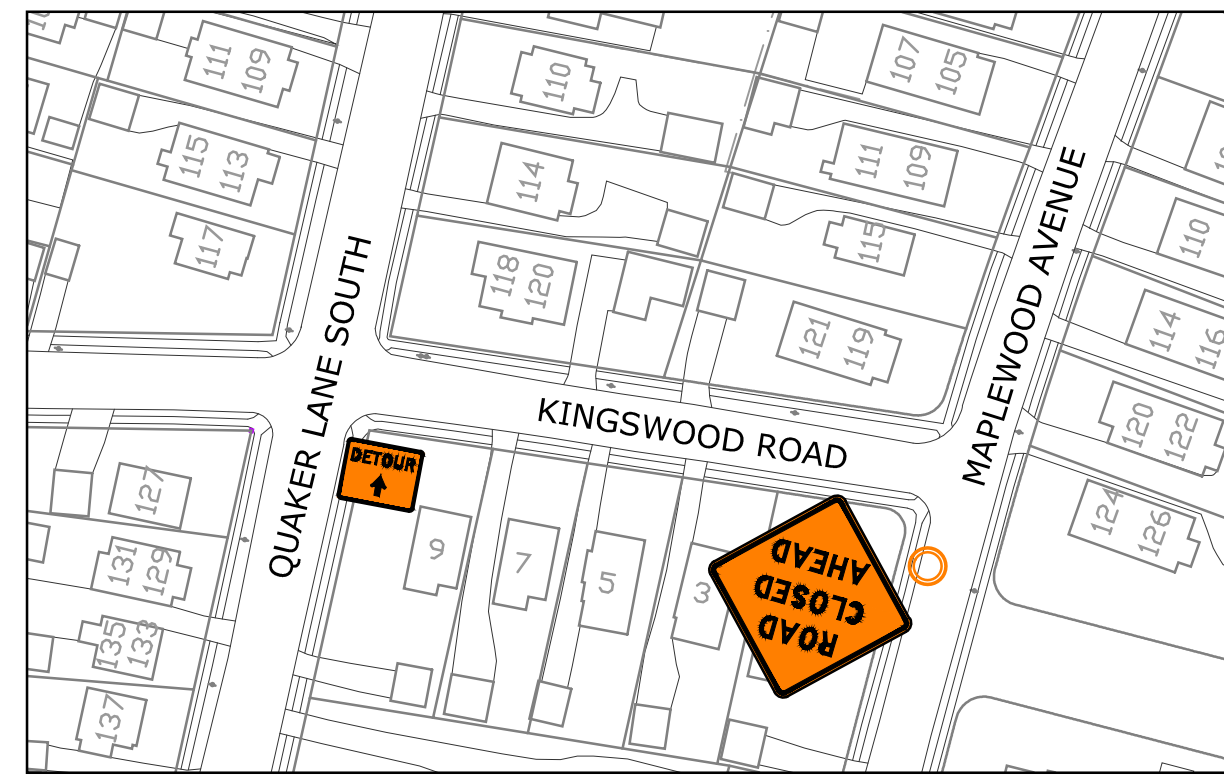
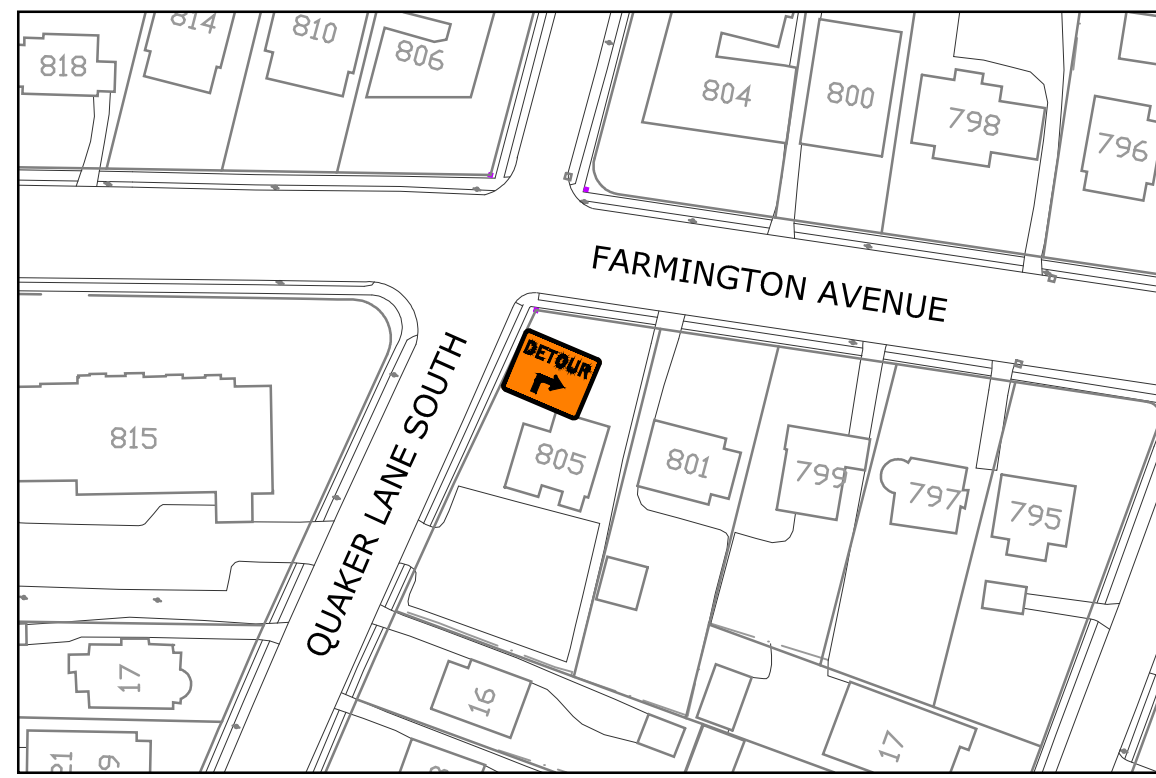


SIGN COUNT

- NO LEFT TURN: 1
- NO RIGHT TURN: 2
- ROAD CLOSED AHEAD: 4
- ROAD CLOSED: 4
- DETOUR AHEAD: 4
- DETOUR LEFT: 3
- DETOUR RIGHT: 5
- DETOUR THRU: 4
- END DETOUR: 3
- LARGE ARROW: 1
- NO PARKING STICKS: 15 (200' SPACING)
- DRUMS/CONES: 40 (APPROX.)



FILE: E:\TRAFFIC\WPT and Detour Plans\Boulevard - QLS to Whiting - WPT.dwg

PLOTTED: 03/20/2019

NO.	DATE	DESCRIPTION	BY



TOWN OF WEST HARTFORD
DEPARTMENT OF COMMUNITY DEVELOPMENT
DIVISION OF ENGINEERING

BOULEVARD RESURFACING

QUAKER LANE SOUTH TO WHITING LANE

SCALE: 1"=100' DESIGNER: JRB DATE: MAR. 2019

DETOUR PLAN SHEET 1 OF 1

Border Version: 02/05/2018